







# NEW HAMPSHIRE WILDLIFE HABITAT LAND COVER 2015

-  Coastal Island/Rocky coast
-  Dune
-  Salt marsh
-  Peatland
-  Marsh and Shrub wetland
-  Northern or Temperate Swamp
-  Floodplain Forest
-  Grassland
-  Pine barren
-  Cliff or Talus slope
-  Rocky ridge
-  Alpine
-  High-elevation Spruce-fir
-  Low-elevation Spruce-fir
-  Northern hardwood-conifer
-  Appalachian oak-pine
-  Hemlock-hardwood-pine
-  Open Water
-  Developed or Barren (NLCD)
-  Conservation or public land

Base map data provided by NH GRANIT (2015)  
Intended for planning use only.



September 2015

